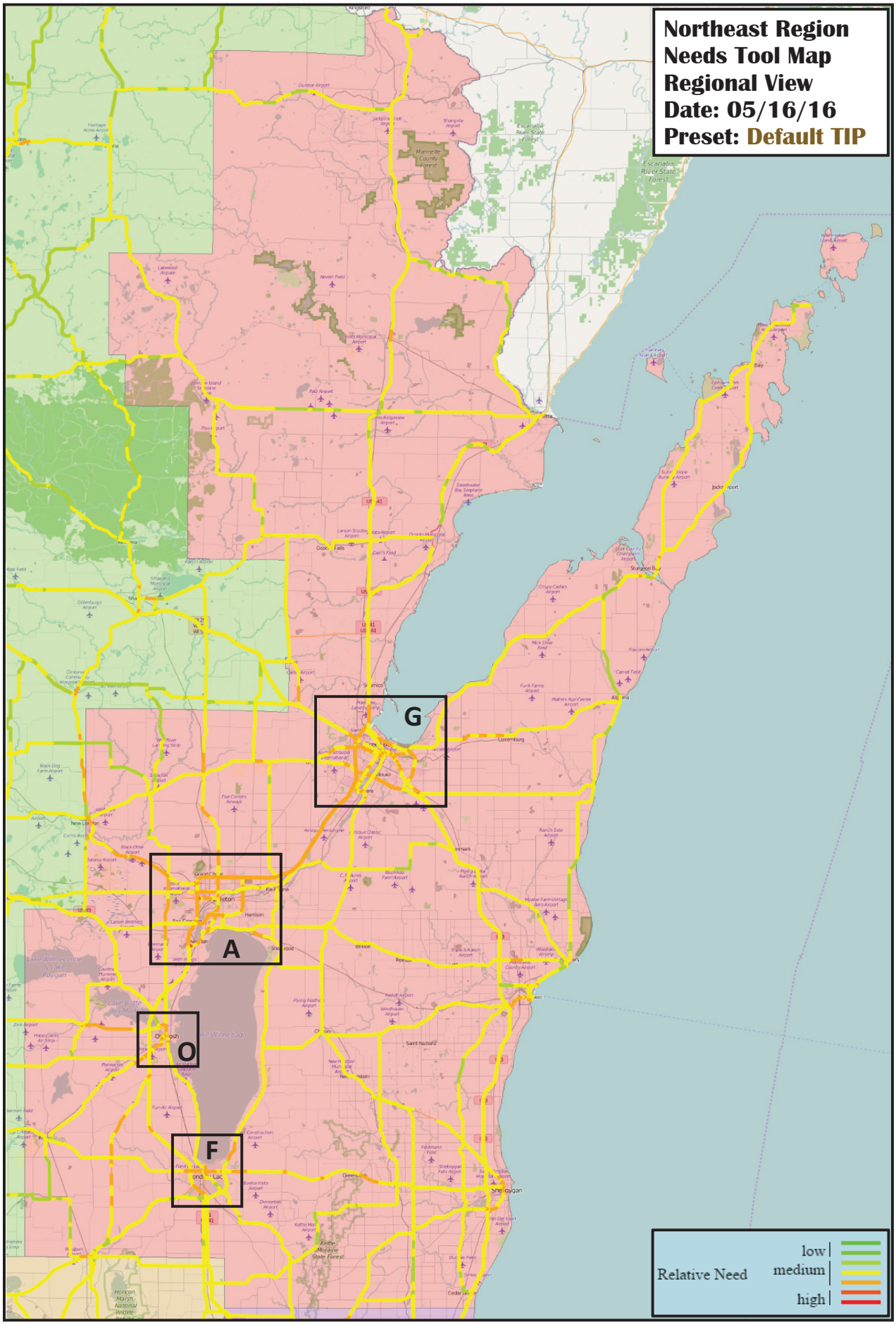
Northeast Region
Needs Tool Map
Regional View
Date: 05/16/16
Preset: Default TIP
G
A
O
F
Relative Need
low
medium
high

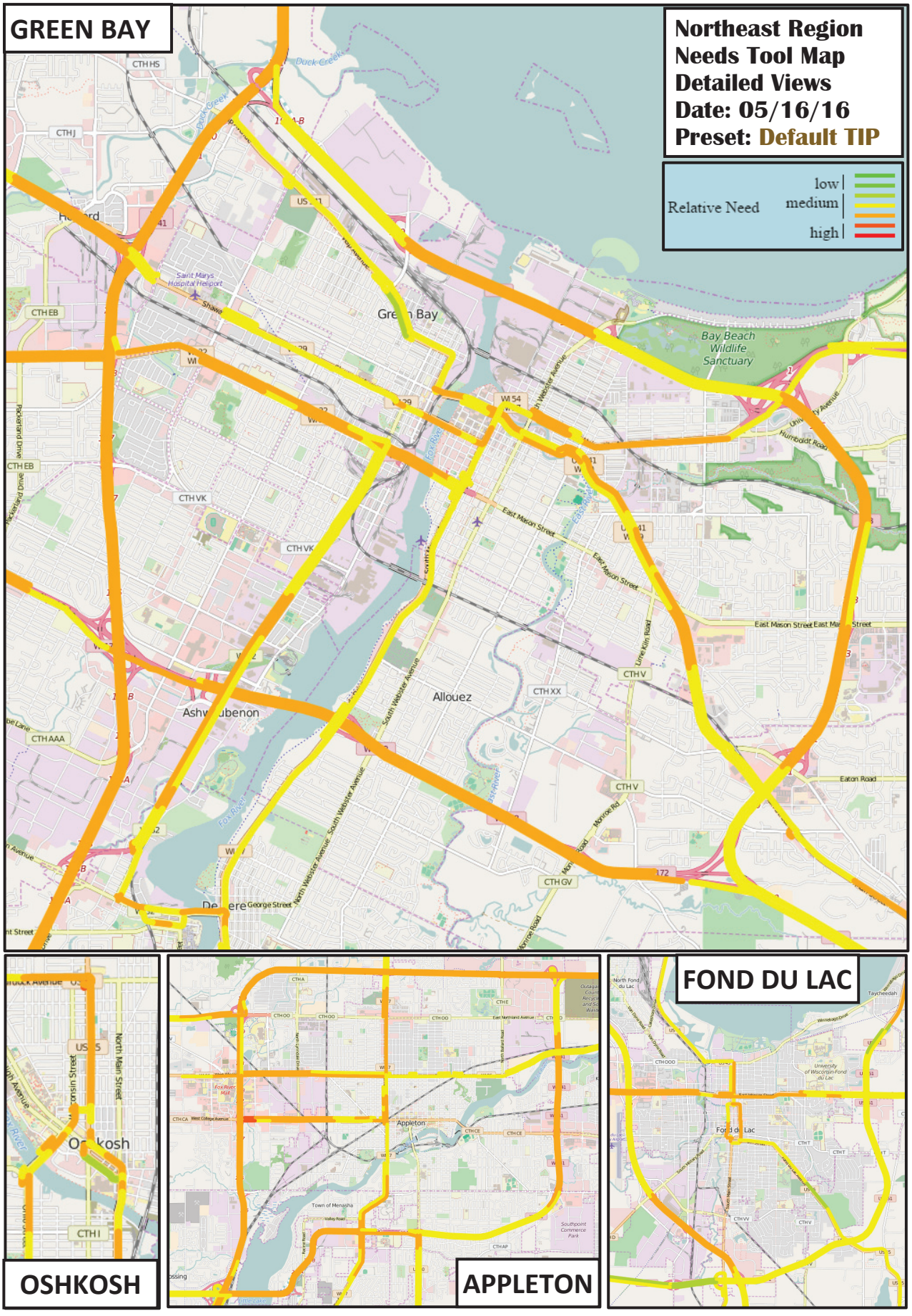
GREEN BAY
Northeast Region
Needs Tool Map
Detailed Views
Date: 05/16/16
Preset: Default TIP
Relative Need
low
medium
high
Green Bay
Bay Beach Wildlife Sanctuary
Allouez
Ashwaubenon
Saint Marys Hospital Heliport
East Mason Street
South Webster Avenue
North Webster Avenue
Humboldt Road
Eaton Road
Monroe Rd
Fox River
Duck Creek
CTH HS
CTH J
CTH EB
CTH VK
CTH AAA
CTH XX
CTH V
CTH GV
WI 54
George Street
OSHKOSH
Oshkosh
North Main Street
CTH I
APPLETON
Appleton
Town of Menasha
FOND DU LAC
Fond du Lac
Taycheedah

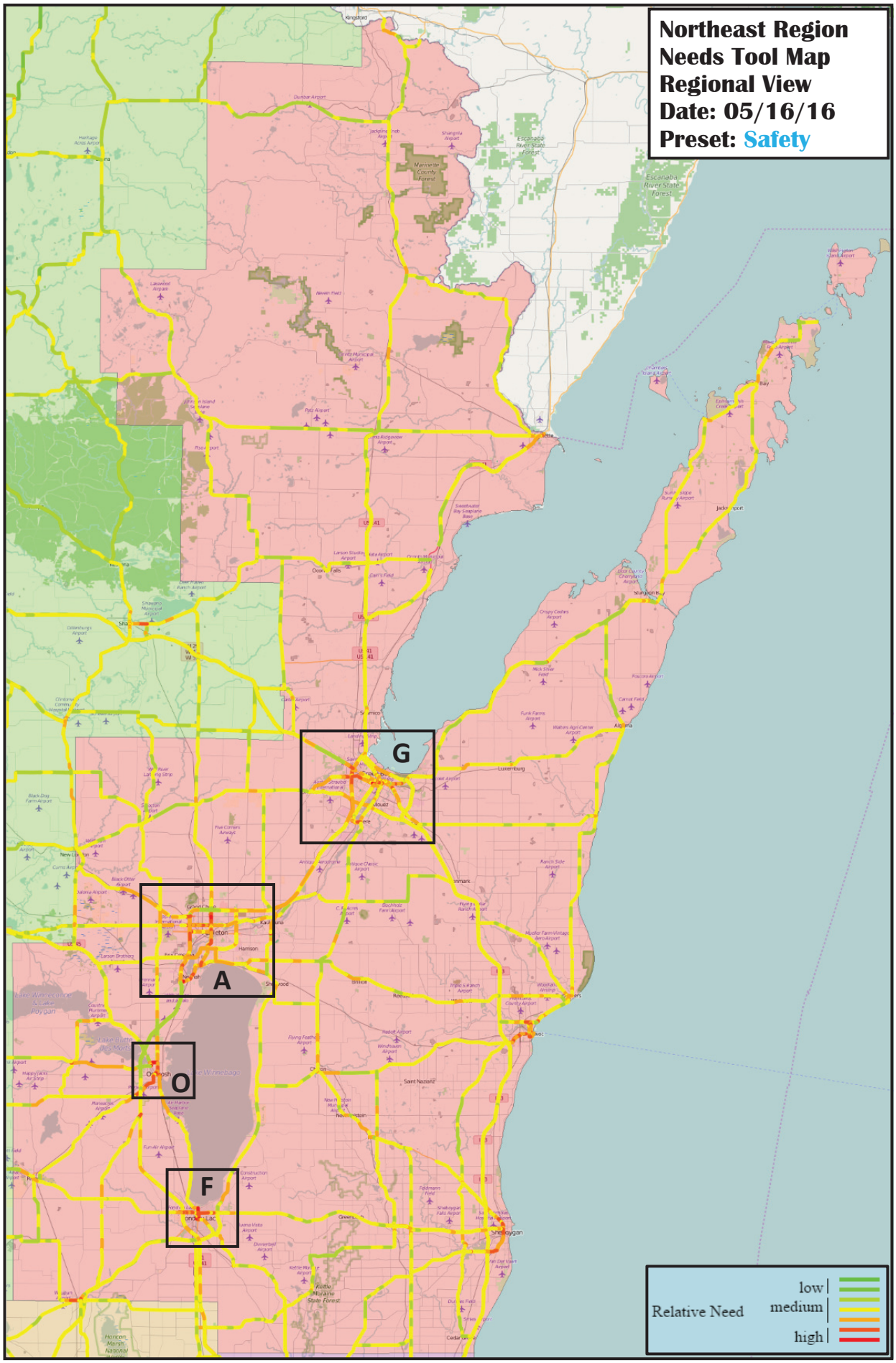
Northeast Region
Needs Tool Map
Regional View
Date: 05/16/16
Preset: Safety
G
A
O
F
Relative Need
low
medium
high

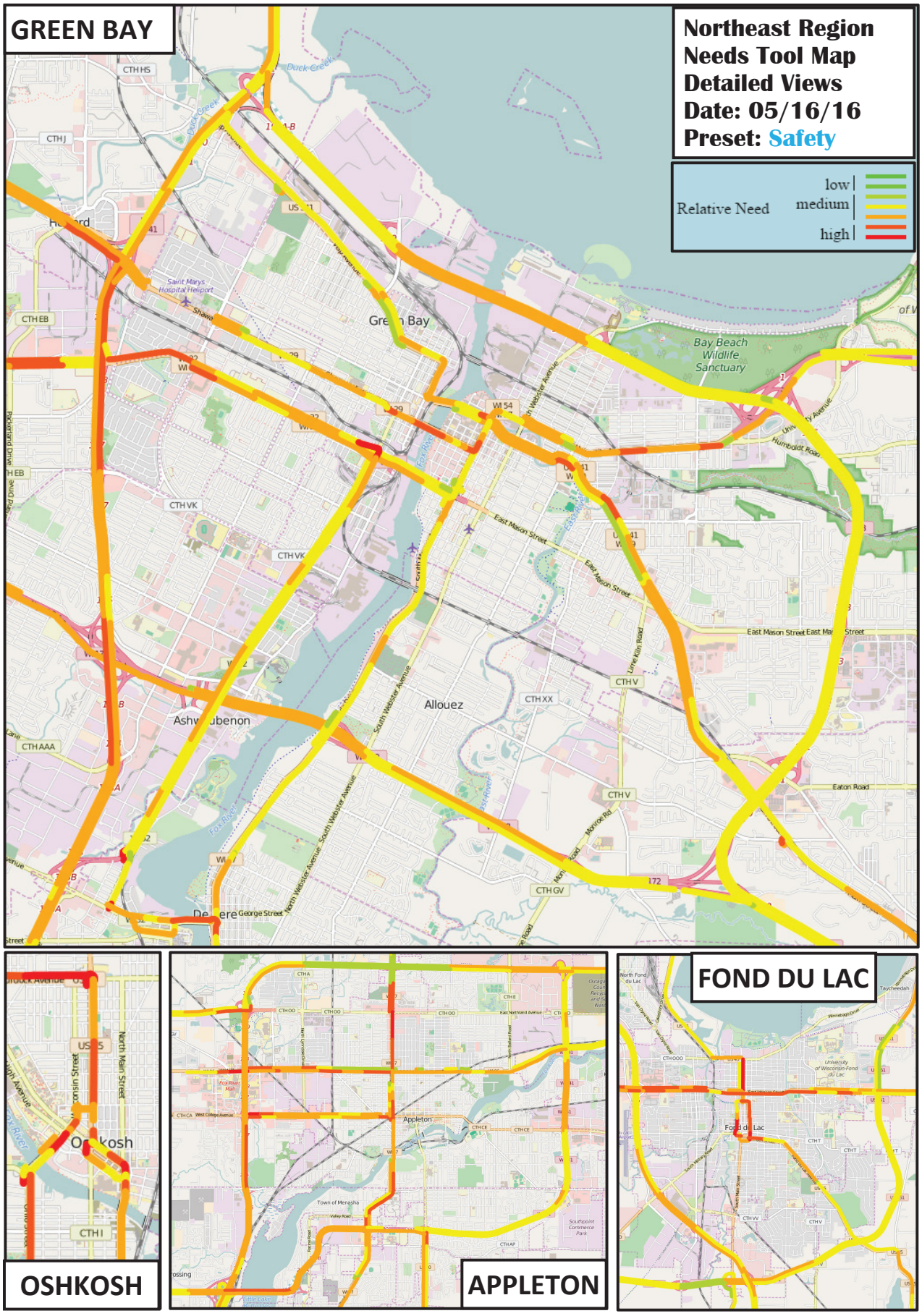
GREEN BAY
Northeast Region
Needs Tool Map
Detailed Views
Date: 05/16/16
Preset: Safety
Relative Need
low
medium
high
Green Bay
Bay Beach Wildlife Sanctuary
Allouez
Ashwaubenon
Saint Marys Hospital Heliport
East Mason Street
South Webster Avenue
North Webster Avenue
Humboldt Road
Eaton Road
Fox River
Duck Creek
CTH HS
CTH J
CTH EB
CTH VK
CTH AAA
CTH XX
CTH V
CTH GV
George Street
Monroe Rd
Lime Kiln Road
Pockerland Drive
OSHKOSH
Oshkosh
North Main Street
Wisconsin Street
CTH I
APPLETON
Appleton
Town of Menasha
Southpoint Commerce Park
FOND DU LAC
Fond du Lac
University of Wisconsin-Fond du Lac
Taycheedah

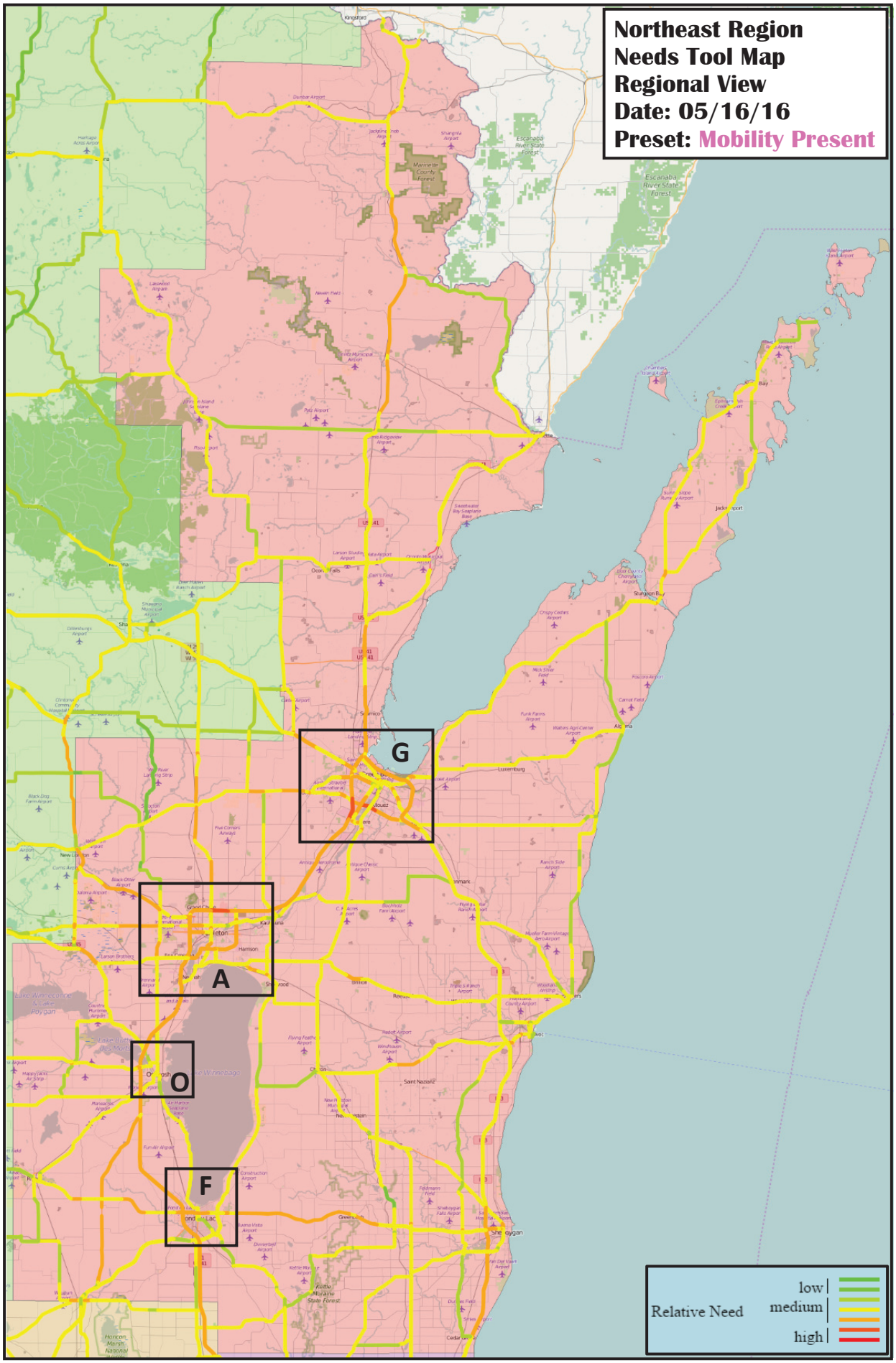
Northeast Region
Needs Tool Map
Regional View
Date: 05/16/16
Preset: Mobility Present
G
A
O
F
Relative Need
low
medium
high

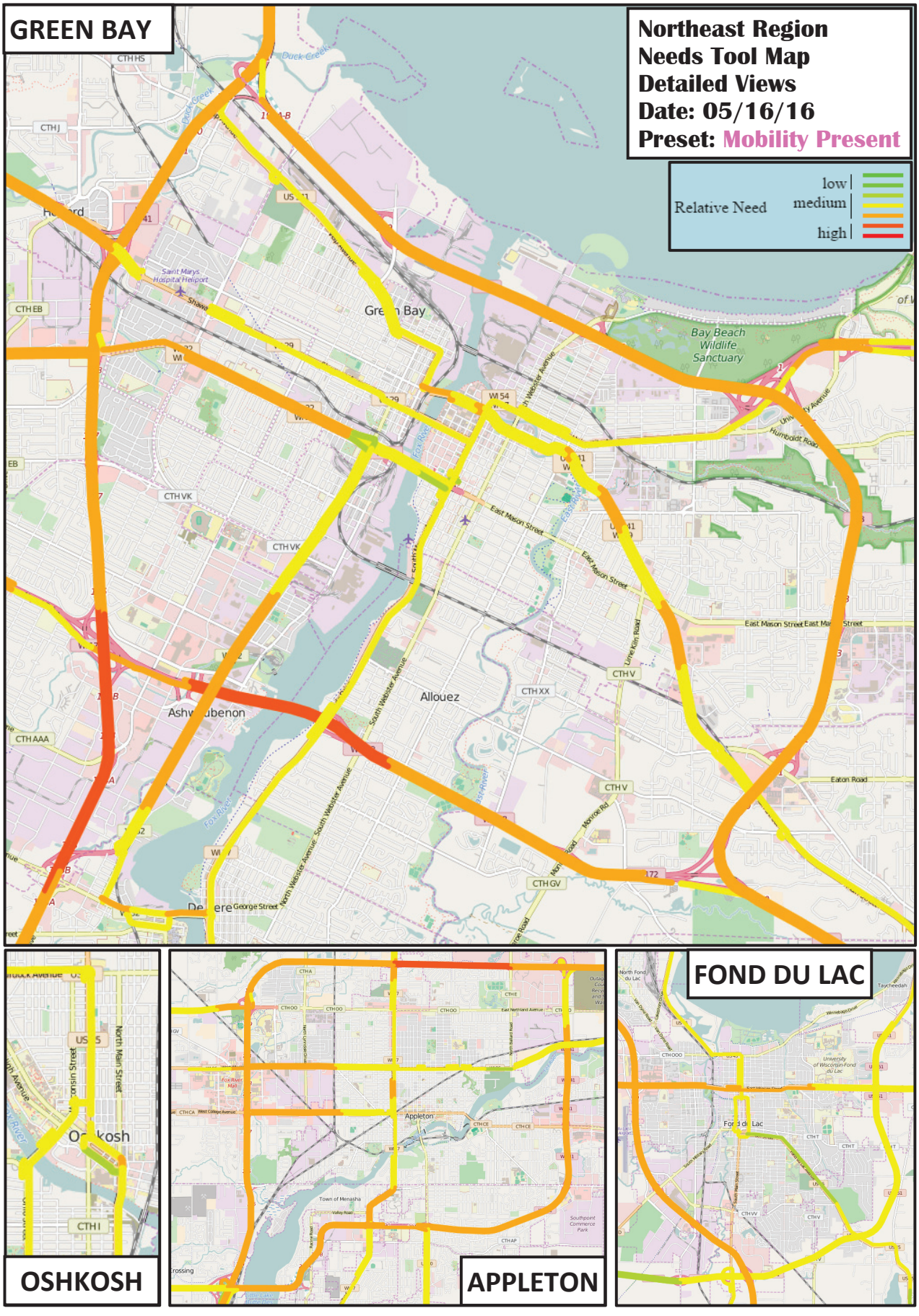
GREEN BAY
Northeast Region
Needs Tool Map
Detailed Views
Date: 05/16/16
Preset: Mobility Present
Relative Need
low
medium
high
Green Bay
Bay Beach Wildlife Sanctuary
Allouez
Ashwaubenon
Saint Marys Hospital Heliport
East Mason Street
South Webster Avenue
North Webster Avenue
Fox River
Duck Creek
Humboldt Road
Eaton Road
Monroe Rd
Line Kiln Road
George Street
CTH HS
CTH J
CTH EB
CTH VK
CTH AAA
CTH XX
CTH V
CTH GV
WI 54
OSHKOSH
Oshkosh
North Main Street
CTH I
APPLETON
Appleton
Town of Menasha
FOND DU LAC
Fond du Lac
University of Wisconsin-Fond du Lac

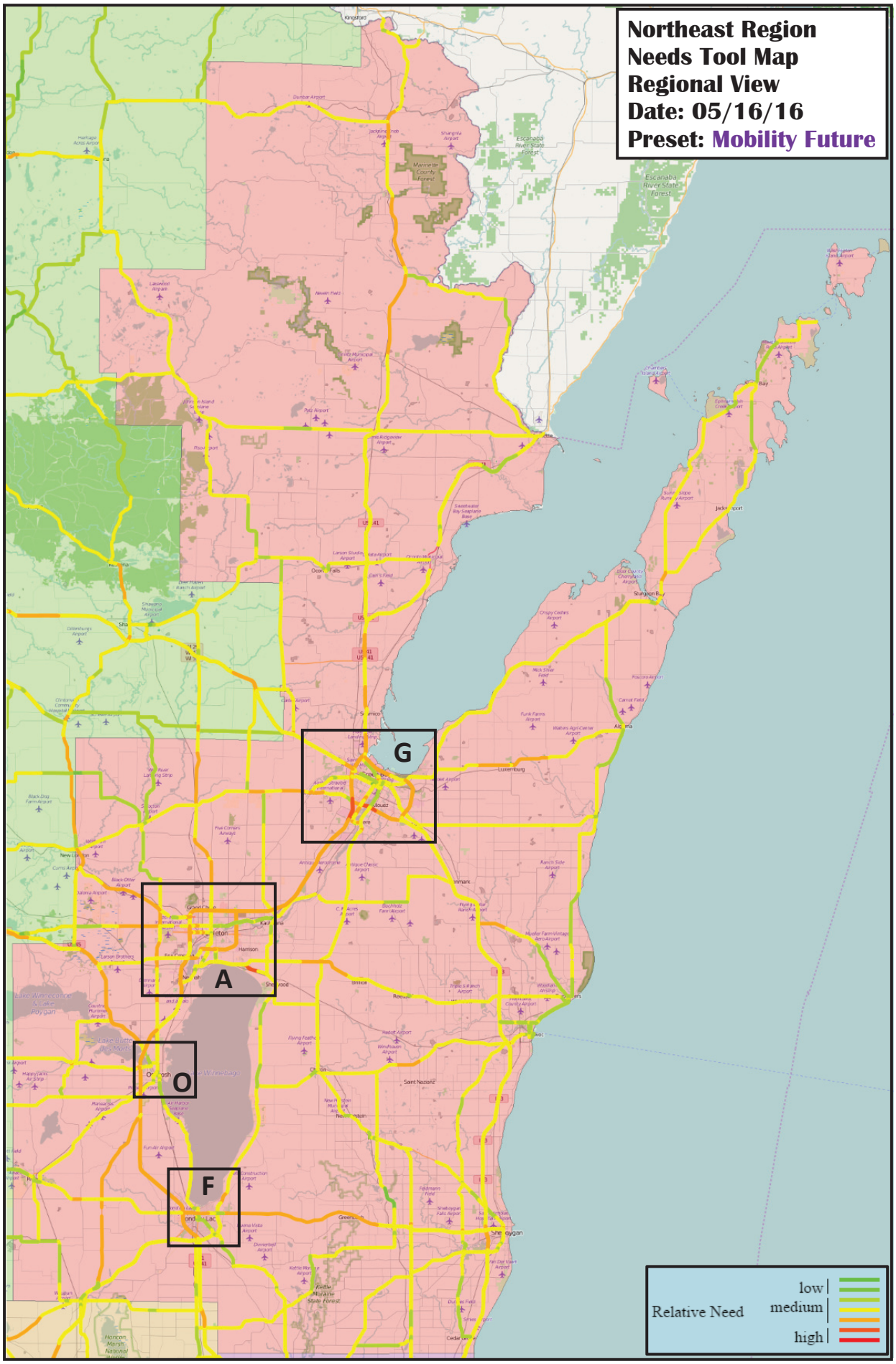
Northeast Region
Needs Tool Map
Regional View
Date: 05/16/16
Preset: Mobility Future
G
A
O
F
Relative Need
low
medium
high

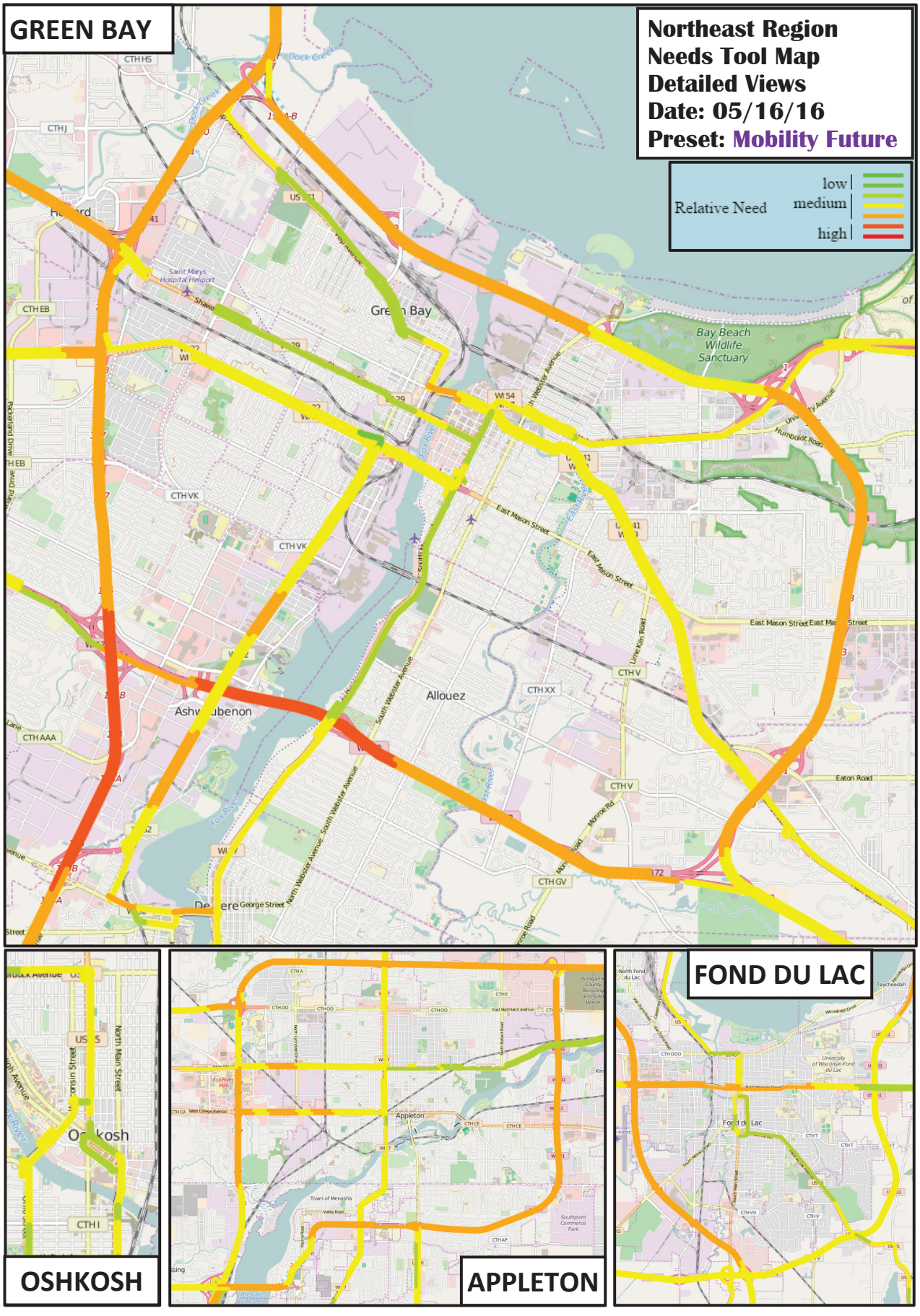
GREEN BAY
Northeast Region
Needs Tool Map
Detailed Views
Date: 05/16/16
Preset: Mobility Future
Relative Need
low
medium
high
Green Bay
Bay Beach Wildlife Sanctuary
Allouez
Ashwaubenon
Saint Marys Hospital Heliport
Fox River
East Mason Street
South Webster Avenue
North Webster Avenue
Humboldt Road
Eaton Road
Monroe Rd
Lime Kiln Road
Duck Creek
CTH HS
CTH J
CTH EB
CTH VK
CTH AAA
CTH XX
CTH V
CTH GV
WI 54
OSHKOSH
Oshkosh
North Main Street
US 5
CTH I
APPLETON
Appleton
Town of Menasha
FOND DU LAC
Fond du Lac
University of Wisconsin-Fond du Lac
Taycheedah

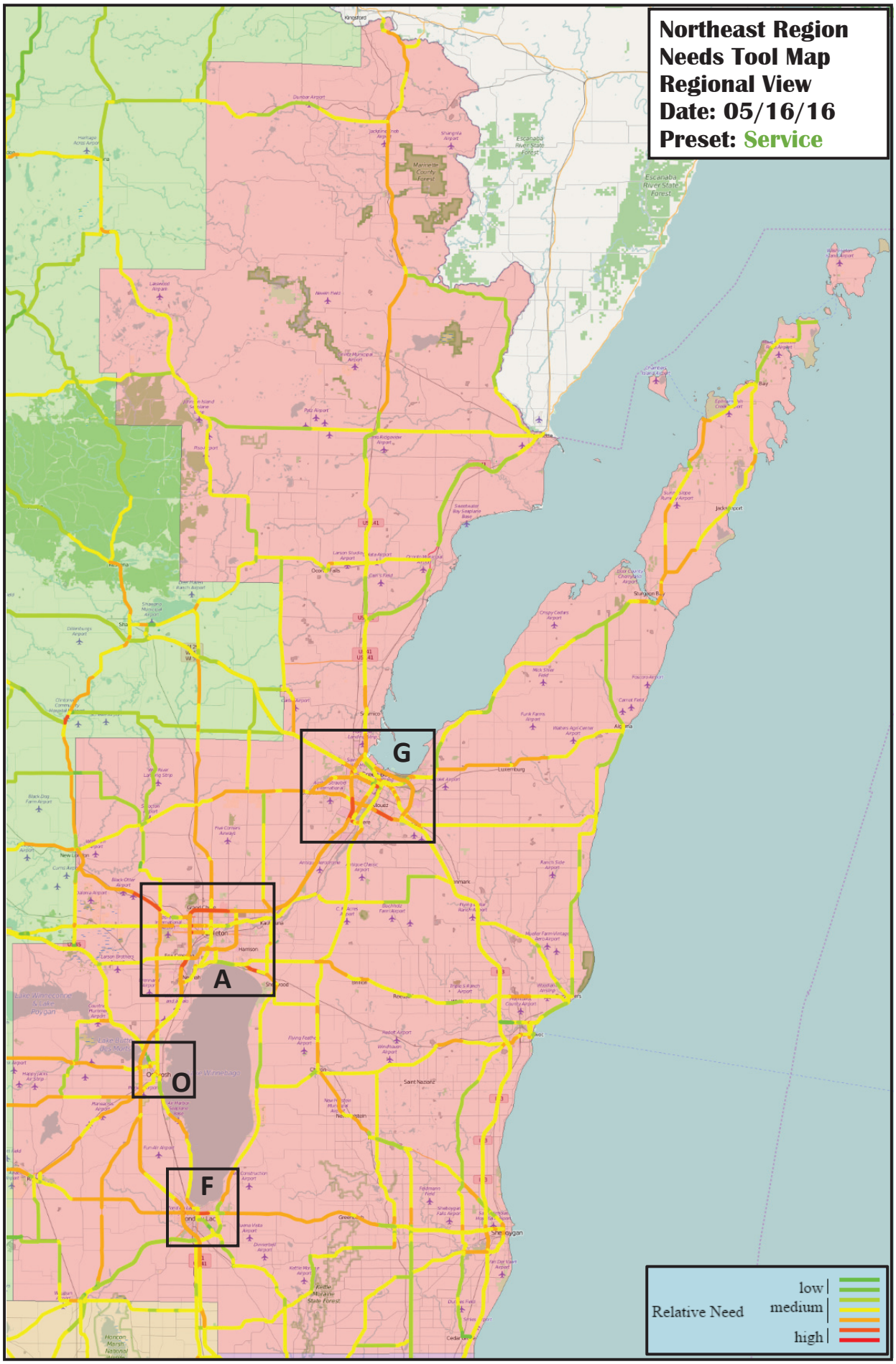
Northeast Region
Needs Tool Map
Regional View
Date: 05/16/16
Preset: Service
G
A
O
F
Relative Need
low
medium
high

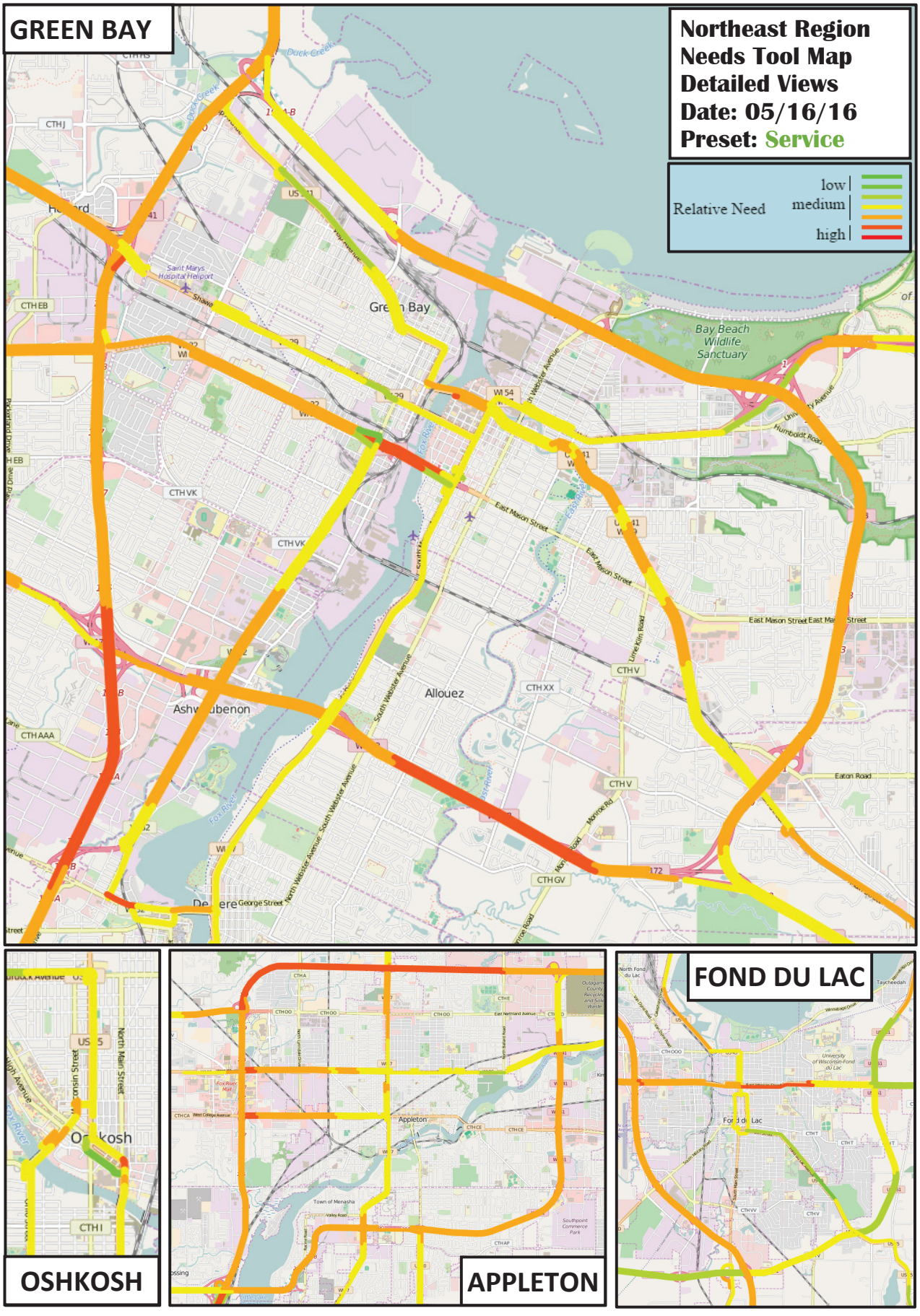
GREEN BAY
Northeast Region
Needs Tool Map
Detailed Views
Date: 05/16/16
Preset: Service
Relative Need
low
medium
high
Green Bay
Bay Beach Wildlife Sanctuary
Allouez
Ashwaubenon
Saint Marys Hospital Heliport
Fox River
East Mason Street
South Webster Avenue
North Webster Avenue
Humboldt Road
Eaton Road
Monroe Rd
Duck Creek
CTH J
CTH EB
CTH VK
CTH AAA
CTH XX
CTH V
CTH GV
WI 54
OSHKOSH
Oshkosh
North Main Street
CTH I
APPLETON
Appleton
Town of Menasha
FOND DU LAC
Fond du Lac
University of Wisconsin-Fond du Lac

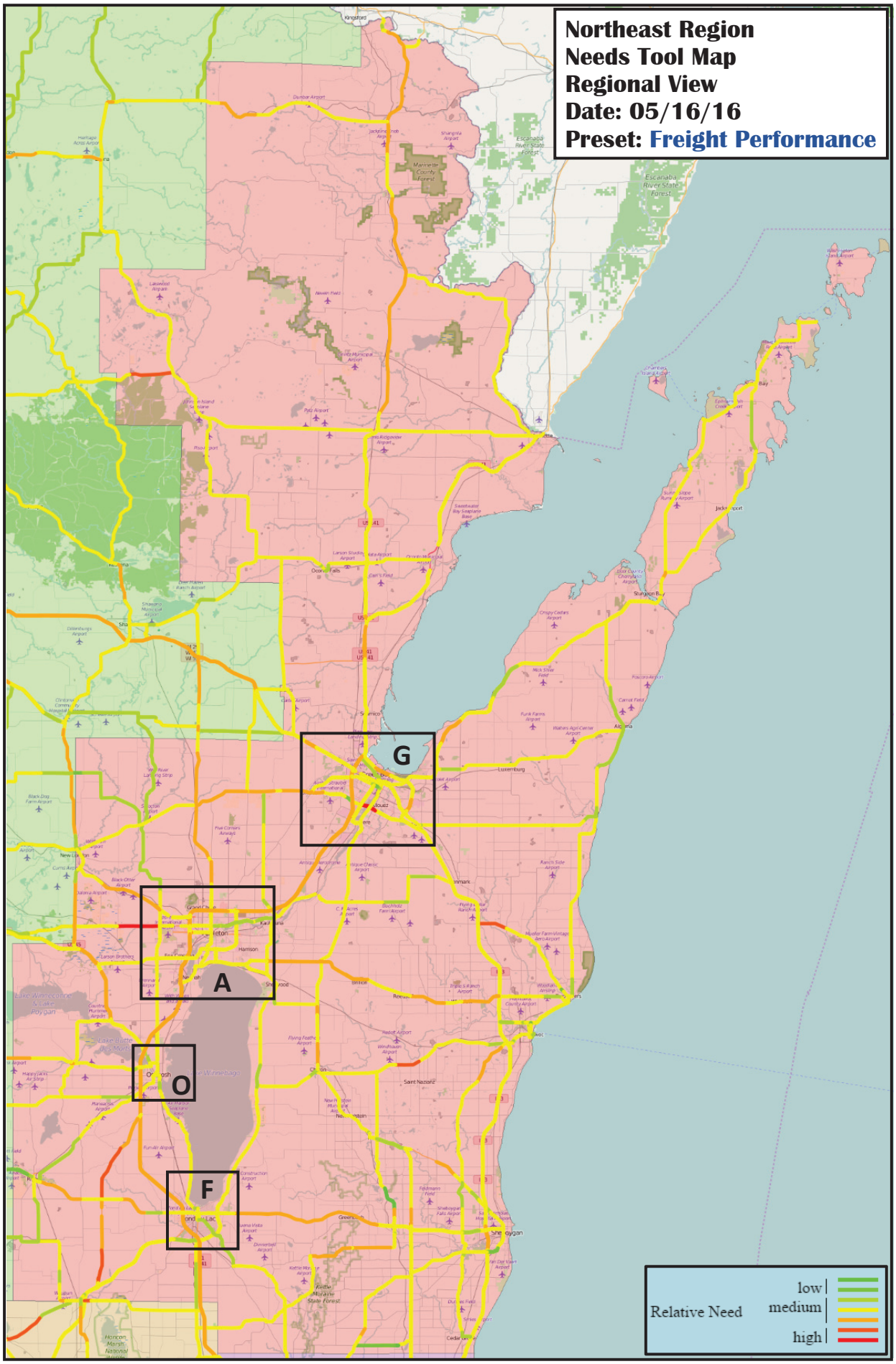
Northeast Region
Needs Tool Map
Regional View
Date: 05/16/16
Preset: Freight Performance
G
A
O
F
Relative Need
low
medium
high

GREEN BAY
Northeast Region
Needs Tool Map
Detailed Views
Date: 05/16/16
Preset: Freight Performance
Relative Need
low
medium
high
Green Bay
Bay Beach Wildlife Sanctuary
Allouez
Ashwaubenon
Saint Marys Hospital Heliport
East Mason Street
South Webster Avenue
North Webster Avenue
Humboldt Road
Eaton Road
Monroe Rd
Fox River
Duck Creek
CTH HS
CTH J
CTH EB
CTH VK
CTH AAA
CTH XX
CTH V
CTH GV
WI 54
I 72
OSHKOSH
Oshkosh
North Main Street
CTH I
APPLETON
Appleton
Town of Menasha
FOND DU LAC
Fond du Lac
University of Wisconsin-Fond du Lac